

Changes: editorial

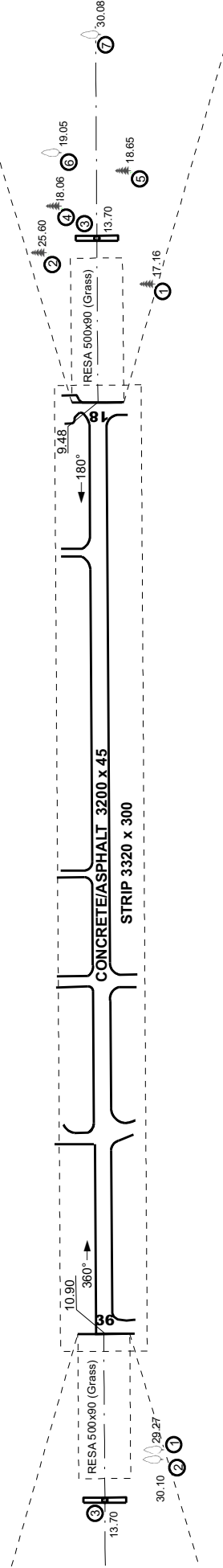
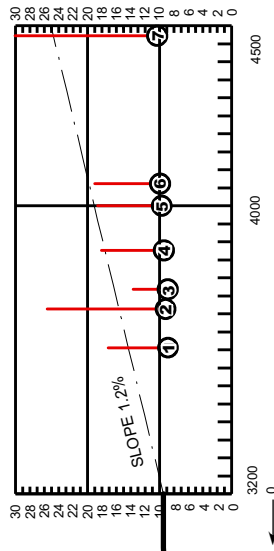
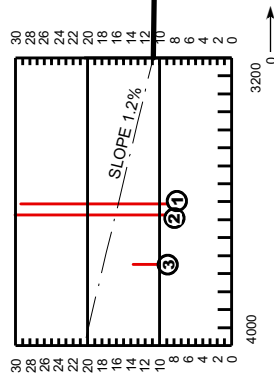
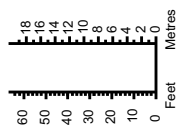
AERODROME OBSTACLE CHART - ICAO

TYPE A (OPERATING LIMITATIONS)
RWY 18/36

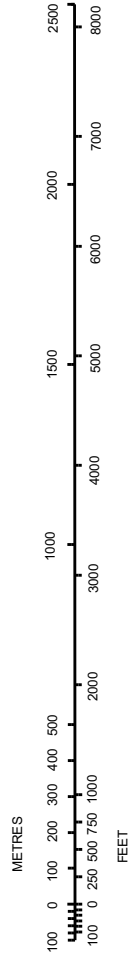
DIMENSIONS AND ELEVATIONS IN METRES
MAGNETIC VARIATION 5°E (2000)

DECLARED DISTANCES	
RWY 36	RWY 18
3200	3200
3200	3200
3200	3200
3200	3200

Vertical scale



Horizontal scale



LEGEND	
ANTENNA, POLE	④
FOREST	[Symbol]
TREE	[Symbol]
IDENTIFICATION NUMBER	④

INTENTIONALLY LEFT BLANK